

HARBOUR AUTHORITY
LEASED AREA EXCLUDES
1 METRE AREA AROUND
PRIVATE DWELLING

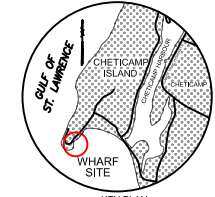
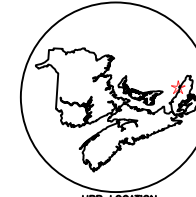
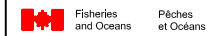
SOLID RED LINE INDICATES LIMITS OF HARBOUR AUTHORITY LEASE.
(BOUNDARIES SHOWN ARE FOR VISUAL REFERENCE ONLY)

NOTES:
1. WASTE OIL TANK
(HARBOUR AUTHORITY IMPROVEMENT #1)

HARBOUR MANAGED BY:
HARBOUR AUTHORITY OF CHETICAMP
CHETICAMP - LA DIGUE (1411) AND CHETICAMP - TOWN WHARF (1061)
ARE ALSO MANAGED BY THE SAME HARBOUR AUTHORITY

Small Craft Harbours Maritimes Region

Ports pour Petits Bateaux Région des Maritimes



HBR LOCATION

KEY PLAN

LEGEND / LÉGENDE

	WASTE OIL TANK / RÉSERVOIR D'HUILES USEES
	GAS PUMP / POMPE A ESSENCE GASOLINE
	DIESEL PUMP / POMPE A ESSENCE DIESEL
	DUAL PUMP / POMPE A DOUBLE USAGE
	ABOVE GROUND FUEL TANK / RÉSERVOIR DE CARBURANT SOUTERRAIN
	UNDERGROUND FUEL TANK / RÉSERVOIR DE CARBURANT SURTERRAIN
	HOIST / GRUE
	POLE / POTEAU
	NAVIGATIONAL LIGHT / FEU DE NAVIGATION
	PARKING AREA / STATIONNEMENT

LEASE AREA AMENDED TO INCLUDE WATERLOT EXT.	20-FEB-2004
WATERLOT IN PROCESS OF BEING ACQUIRED	26-JAN-2004
D1 GONE: NEW TANK H.A. IMPROVEMENT#1	7-AUG-2003
ADDED PARKING FACILITY NO: 920	24-JUL-2001
PWC PLAN UPDATE (1998)	11-AUG-1998

REVISION DESCRIPTION	DATE

SCALE / ÉCHELLE

1:1000

HARBOUR / PORT
CHETICAMP POINT
INVERNESS COUNTY

DRAWING / DESSIN
SITE
LEASE - 5.01 HECTARES±
GENERAL HARBOUR LAYOUT INFORMATION, **SMALL CRAFT HARBOURS ASSETS (IN BLUE)**, **SUBLEASES (IF ANY, IN GREEN)** AND **HARBOUR AUTHORITY IMPROVEMENTS (IF ANY, IN PINK)** ARE BASED ON INFORMATION AVAILABLE IN THE S.C.H. REGIONAL ENGINEERING OFFICE AT THE TIME THIS DRAWING WAS PREPARED.

CONST.	CLASS/CLASSE	DRAWING NO. / NO. DU DESSIN
BRDOR	C	NSG2-1063-SITE1