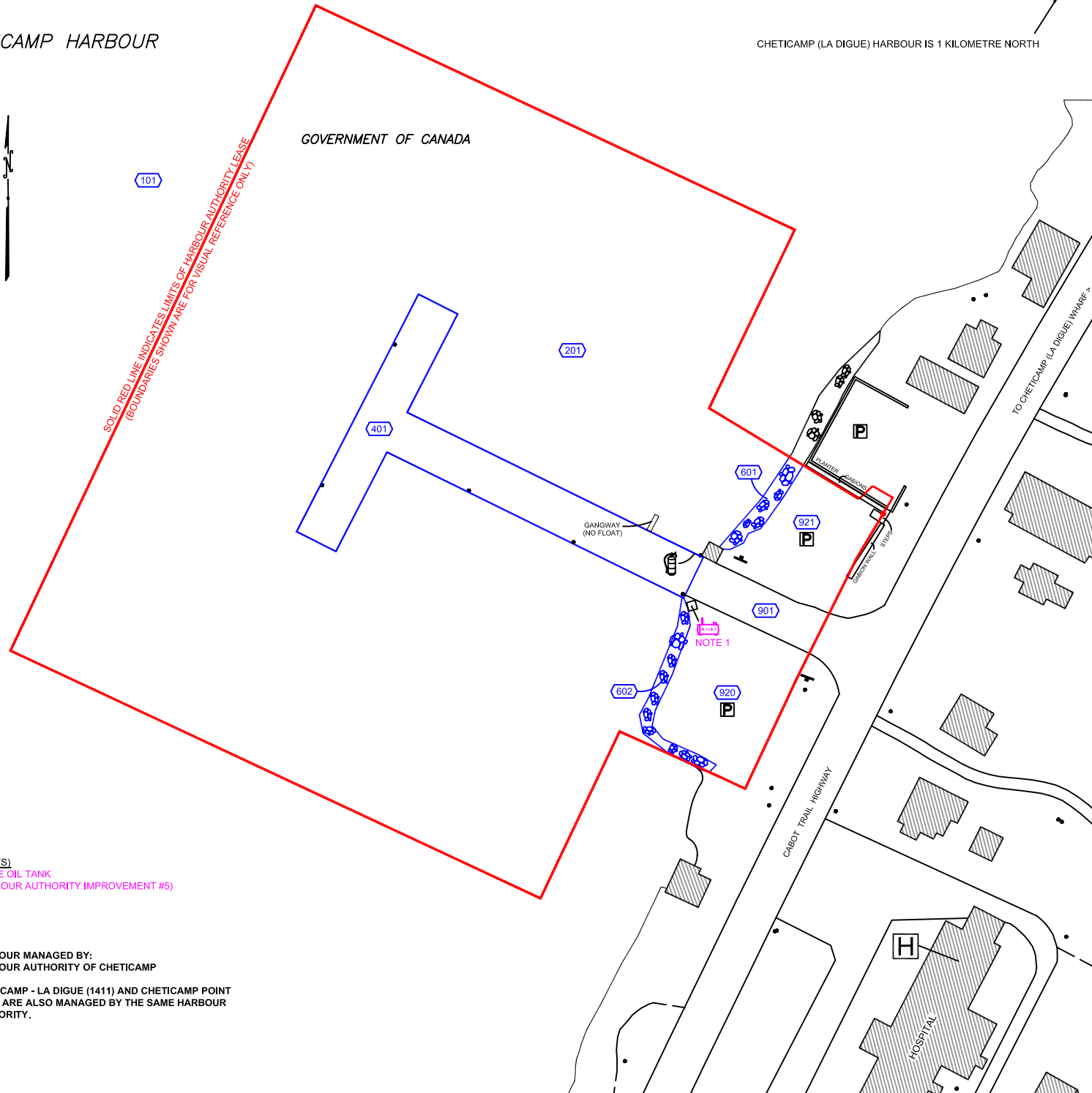


CHETICAMP HARBOUR

CHETICAMP (LA DIGUE) HARBOUR IS 1 KILOMETRE NORTH

GOVERNMENT OF CANADA

SOLID RED LINE INDICATES LIMITS OF HARBOUR AUTHORITY LEASE  
(BOUNDARIES SHOWN ARE FOR VISUAL REFERENCE ONLY)



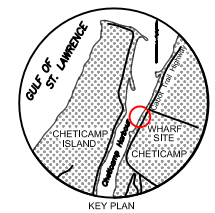
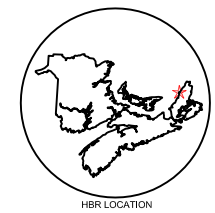
NOTE(S)  
1. WASTE OIL TANK  
(HARBOUR AUTHORITY IMPROVEMENT #5)

HARBOUR MANAGED BY:  
HARBOUR AUTHORITY OF CHETICAMP

CHETICAMP - LA DIGUE (1411) AND CHETICAMP POINT  
(1063) ARE ALSO MANAGED BY THE SAME HARBOUR  
AUTHORITY.

Small Craft Harbours  
Maritimes Region

Ports pour Petits Bateaux  
Région des Maritimes



LEGEND / LEGENDE

	WASTE OIL TANK / RESERVOIR D'HAILES USEES
	GAS PUMP / POMPE A ESSENCE GASOLINE
	DIESEL PUMP / POMPE A ESSENCE DIESEL
	DUAL PUMP / POMPE A DOUBLE USAGE
	ABOVE GROUND FUEL TANK / RESERVOIR DE CARBURANT SOUTERRAIN
	UNDERGROUND FUEL TANK / RESERVOIR DE CARBURANT SURTERRAIN
	HOIST / GRUE
	POLE / POTEAU
	NAVIGATIONAL LIGHT / FEU DE NAVIGATION
	PARKING AREA / STATIONNEMENT

MINOR REVISIONS	3-MAR-2004
ADDED PARKING FACILITY NO: 920, 921	24-JUL-2001
WATERLOT INCLUDED IN H.A. LEASE AREA	15-MAY-2000
WATERLOT ACQUISITION	30-NOV-2000
AUGUST 2000 FIELD VISIT	29-AUG-2000
MINOR REVISIONS	23-JUN-1999
CHANGED PLAN TO USE PWGSC BASE INFO	11-AUG-1998
GENERAL UPDATE	20-NOV-1997

REVISION DESCRIPTION	DATE
----------------------	------



HARBOUR / PORT: CHETICAMP - TOWN WHARF  
INVERNESS COUNTY

DRAWING / DESSIN: **SITE**  
**LEASE - 2.33 HECTARES±**

GENERAL HARBOUR LAYOUT INFORMATION, SMALL CRAFT HARBOURS ASSETS (IN BLUE), SUBLEASES (IF ANY, IN GREEN) AND HARBOUR AUTHORITY IMPROVEMENTS (IF ANY, IN PINK) ARE BASED ON INFORMATION AVAILABLE IN THE S.C.H. REGIONAL ENGINEERING OFFICE AT THE TIME THIS DRAWING WAS PREPARED.

CONST.	CLASS/CLASSE	DRAWING NO. / NO. DU DESSIN
BRDOR	C	NSG2-1061-SITE1